



MAP
of PART of
ST. MARY'S COUNTY

SEMIARY'S COUNTY MARYLAND.

Surveyed under the direction of
MAJ. JAMES KEARNEY TOP. ENG. RS.

by

Lts. W^m Turnbull, J. A. Dumeste,

A. Brockenbrough and G. W. Ramsay.

1823 & 1824.

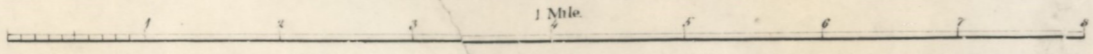
During the time of survey the highest ebb tide was eight in, higher than the lowest flood tide.

The lowest ebb tide was three ft. eight in. lower than the highest flood tide.

The usual difference of the altitude of flood and ebb tides is 18 to 20 in. the levels on shore are referred to the plane of the lowest ebb tides.


The whole coast line of the Rivers, Creeks, Ponds &c. and all the roads within the limits of this map were carefully traced with the chain and compass.

Scale 4 inches to a mile.



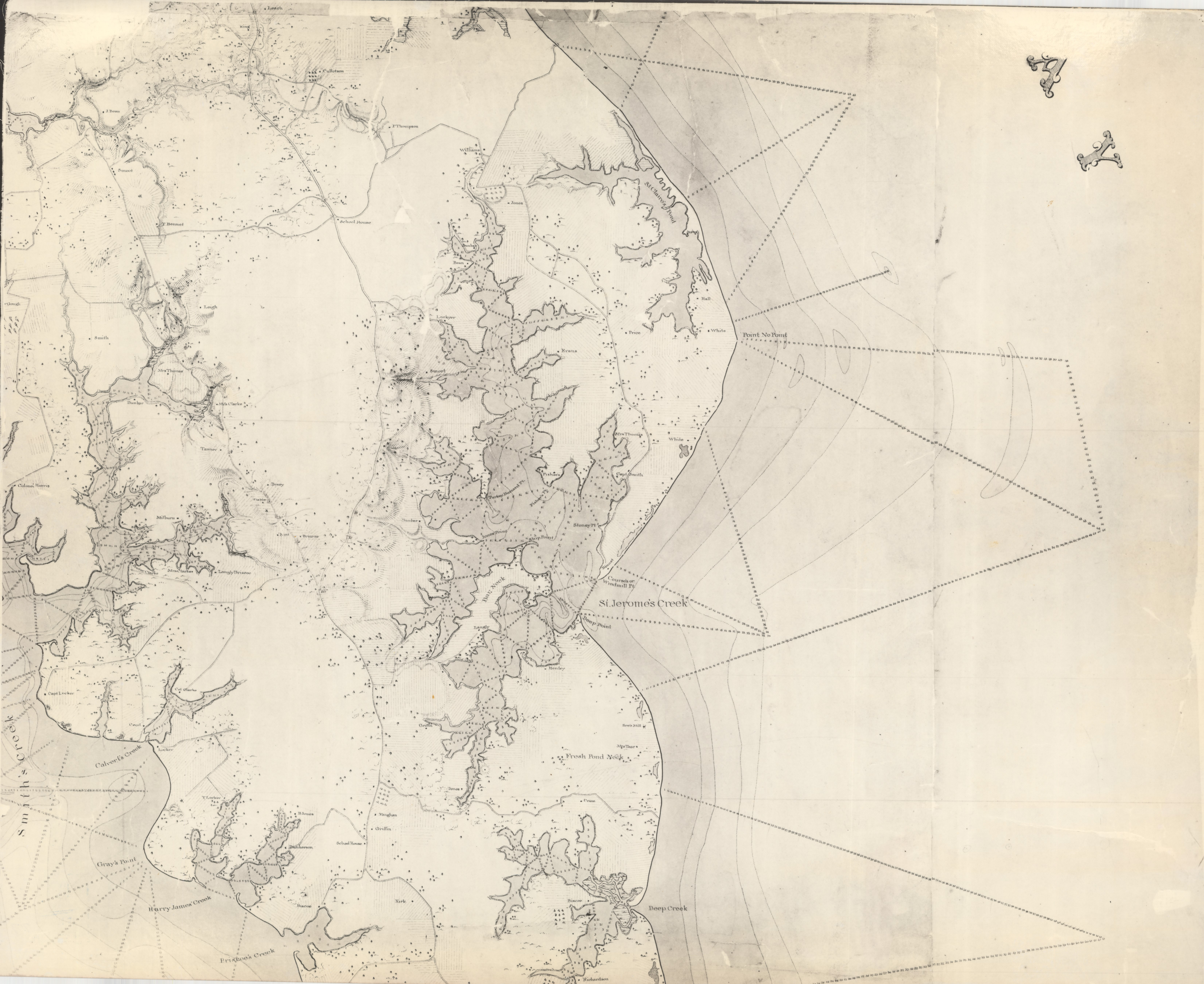
*James Kearney
Maj. &c.*

P O T O M A C



September.










REGISTER of the TIDES.
1823.

Meridian



October.

