

Degrees of Longitude from Philadelphia

The Course of the Ohio or Alligany River and its Branches are laid down from Surveys and Draughts made on the Spot by M<sup>r</sup> Gilt and others in the Years 1751, 2, 3 & 4.

From Williamsburg		The Road from Williamsburg cont <sup>d</sup> From Fredericksburg		From Alexandria	
to York	12 E.	to Lord Fairfax	186. NW	to Port Royal	20. S.E.
Hampton	2 1/2 S.E.	Winchgor	19.1. NW	Hobbs Hole	52 S.E.
Norfolk crys at H.	42 S.E.	Willis Creek	284. NW	Alexandria	60 S. N.
Delaware	50. NW	Fort Necessity in		Lord Fairfax	76. NW
Newcastle	50. NW	The Great Meadow	546. NW	Winchester	81. NW
Hobbs Hole	67 1/2 S.	Fort du Quesne at the		Willis Creek	171. NW
Port Royal	95. NW	Coyah of the		Fort Necessity	233. NW
Fredericksburg	107 1/2 S.	Monongahela and		Fort du Quesne	
Alexandria	168. N	Ohio Rivers	591. NW	at the Conflux	
				of the Monongahela	
				and Ohio Rivers	285. E. N.

These Distances with the Course of the Roads on the Map I carefully collected on the Spot and enter them in my Journal from whence they are now insertal  
*J. Dalrymple*  
 London Jan 7<sup>th</sup> 1755

The Longitude from London added in this Impression is deduced from that of New York in 74 04

40

39

7

4

D E L A W A R E

P E N N S Y L V A N I A

O H I O

C O U N T Y

M O U N T A I N S

M O U N T A I N S

T H E N O R T H R I D G E

T H E B L U E R I D G E

O R A N G E

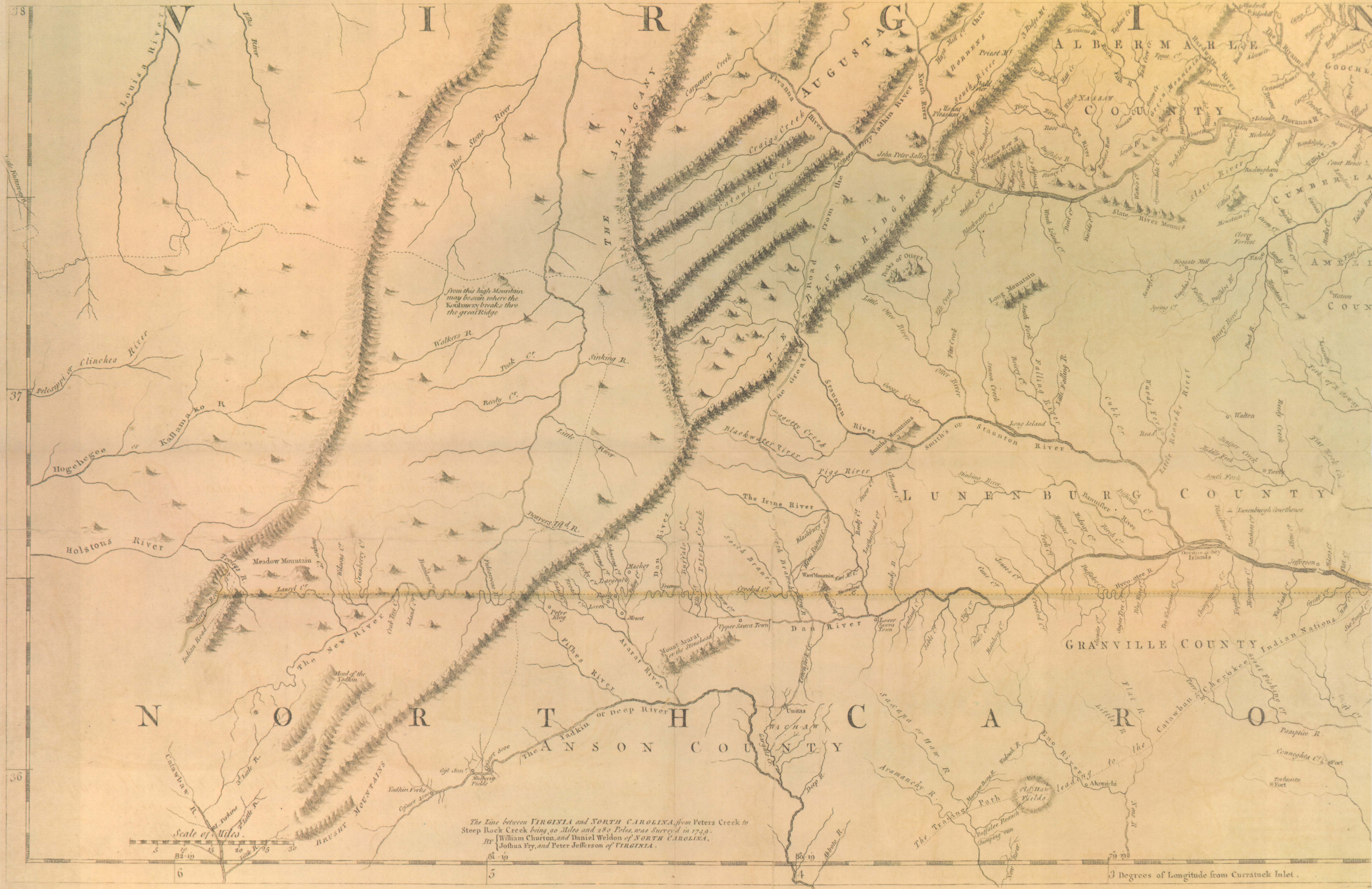
C O U N T Y

B E V E R L Y

C O U N T Y


I S S N E S T M O U N T A I N S



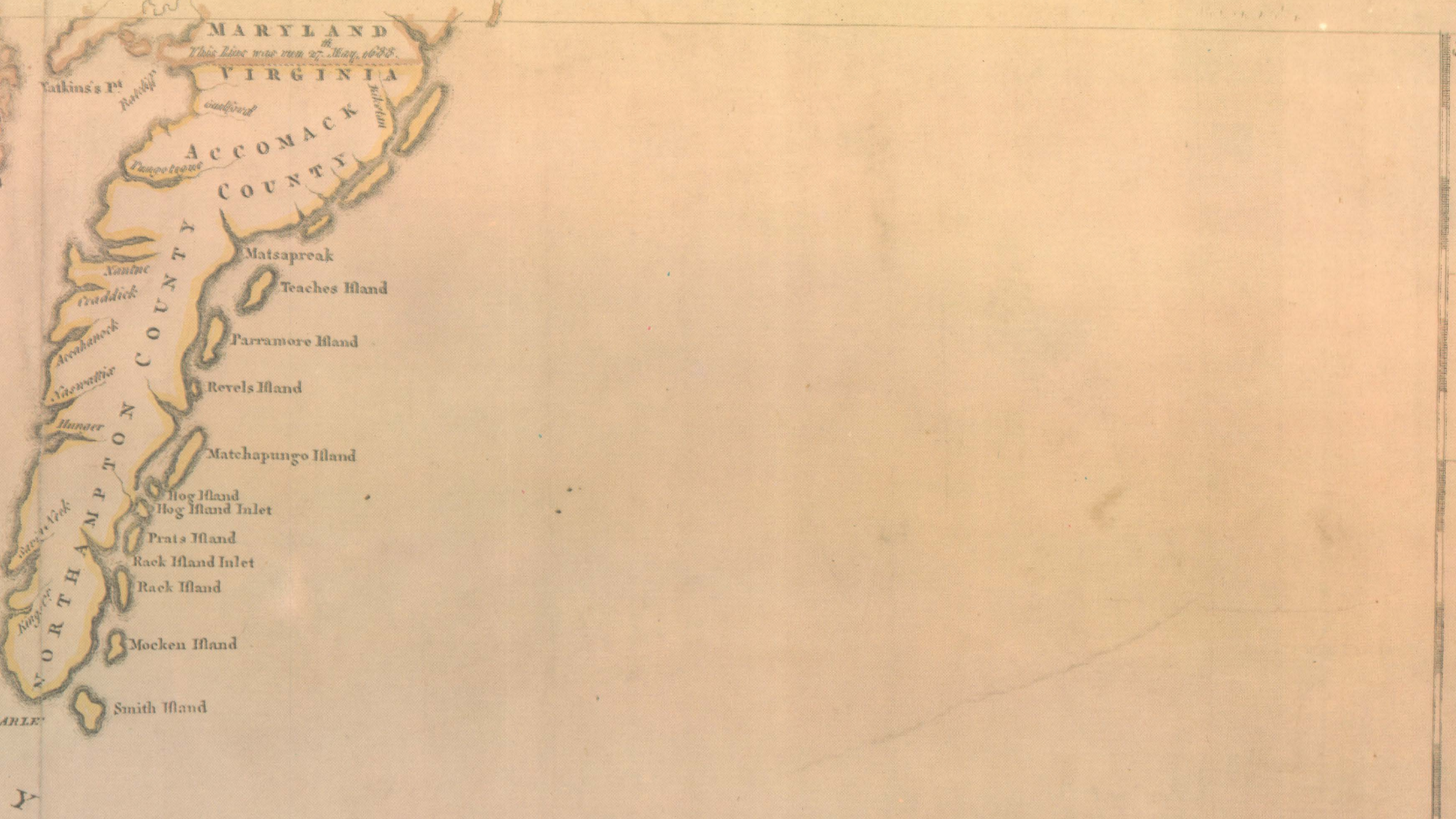


From this high Mountain  
may be seen where the  
Kohltway breaks thro  
the great Ridge

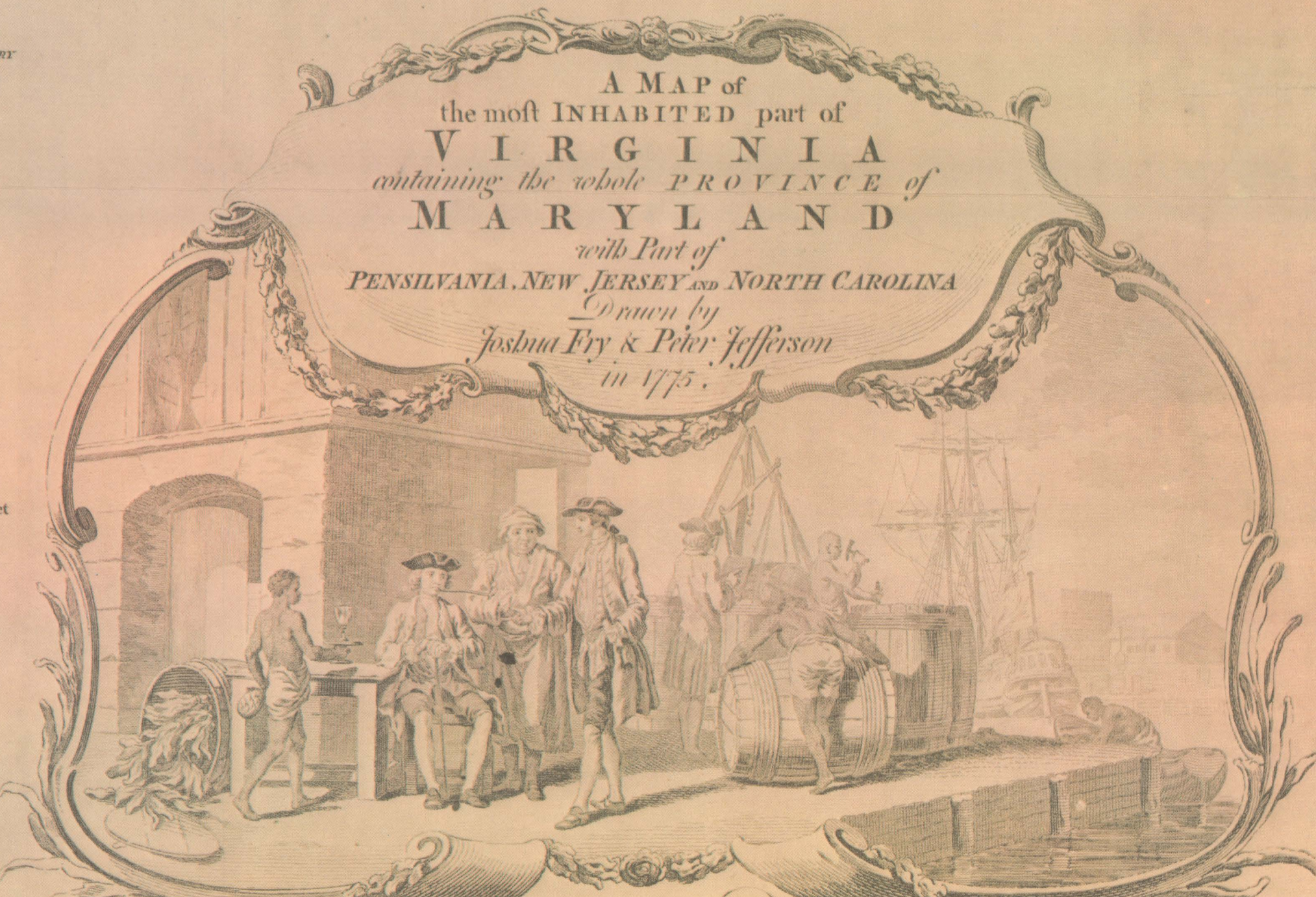
The line between VIRGINIA and NORTH CAROLINA, from Peters Creek to  
Steep Rock Creek being 90 Miles and 280 Poles, was Surveyed in 1749  
By William Churton, and Daniel Weldon of NORTH CAROLINA,  
Joshua Fry, and Peter Jefferson of VIRGINIA.



3 Degrees of Longitude from Curratuck Inlet.



A MAP of  
 the most INHABITED part of  
**VIRGINIA**  
 containing the whole PROVINCE of  
**MARYLAND**  
 with Part of  
 PENNSYLVANIA, NEW JERSEY and NORTH CAROLINA  
 Drawn by  
*Joshua Fry & Peter Jefferson*  
 in 1775.



To the Right Honourable, George Dunk, Earl of Halifax, First Lord Commissioner,  
 and to the Rest of the Right Honourable and Honourable Commissioners, for TRADE and PLANTATIONS.  
 This Map is most humbly Inscribed to their Lordships,  
 By their Lordships  
 Most Obedient & most devoted humble Serv<sup>ts</sup>. *Jos. Fry.*

The Line between Virginia and North Carolina from the Sea to Peters Creek was Surveyed in 1728. by the Hon<sup>ble</sup> Will<sup>m</sup> Byrd, Will<sup>m</sup> Dandridge, and Richard Fitzwilliams, Commissioners; and M<sup>r</sup> Alexander Irvine and M<sup>r</sup> Will<sup>m</sup> Mayo, Surveyors.