





THE BATTLE OF LONG ISLAND - August 27, 1776 - Maryland Troops Saved the American Army



THE CHESAPEAKE AND OHIO CANAL - Began in 1828



FORT FREDERICK Built in 1756 by Governor Sharpey Maryland as a Defense against Indian Invasion



LEONARD CALVERT Purchasing Land for St. Mary's from the Indians - March 27, 1634



ANTHONY STANSBURY Compiled a Plan for 1869 Streets in Annapolis Harbor for Importing Tea - October 1869



MASON & DIXON Surveying the Boundary between Pennsylvania and Maryland - 1763 - 1767



Gen. Tench Tilghman at Rock Hill on his Ride to Philadelphia with the News of Yorktown - October 1781



THE MARYLAND SIGNERS OF THE DECLARATION OF INDEPENDENCE




CHARLES CARROLL OF CARROLLTON Signing the Declaration of Independence - July 4, 1776




THE BATTLE OF ANTIETAM - September 17, 1862



GEORGE WASHINGTON Resigning his Commission to the State House at Annapolis - December 23, 1783



THE MARYLAND STATE HOUSE at Annapolis



BOMBARDMENT OF FORT MIFFLIN During which Francis Scott Key Wrote the STAR SPANGLED BANNER - September 18, 1814

# MARYLAND

An HISTORICAL and LITERARY MAP of the OLD LINE STATE of MARYLAND

Showing Forth Divers Curious and Notable Facts Relating to Scenes, Incidents and Persons Worthy to be Recalled on the State's


THREE HUNDRETH ANNIVERSARY

EDITED, PREPARED and PUBLISHED by the ENOCH PRATT FREE LIBRARY in the City of Baltimore 1931

Designed and Drawn by EDWIN TUNIS



CECIL CALVERT Second Baron Baltimore First Proprietary and Palatine of the Provinces of Maryland and Avalon in America



Somewhat Inaccurate Map of VENERABLE CITY of ANNAPOLIS