




View of Nolini Cliffs from off Blackstone's Island.




View off Haywood from abreast of Bridge Creek.



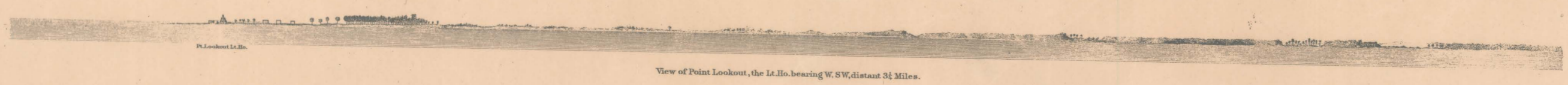
View of the Bay from the mouth of the Lake, bearing N.W. by N. distant 13 Miles.



View of the Bay from the mouth of the Lake, bearing N.W. by N. distant 13 Miles.




View of Quantico Station, distant 8 of a Mile.



View of Point Lookout, the Lt. Ho. bearing W.S.W. distant 31 Miles.



View off Chancellor's Point, Looking up the St. Mary's River.



View from off Freestone Point looking up Indian Head bearing NE. 4 1/2 E. distant 2 1/2 Miles.



View of Freestone Point from off Deep Point, Indian Head bearing NE. 4 1/2 E. distant 2 1/2 Miles.


View from off Freestone looking up Indian Head bearing NE. 4 1/2 E. distant 2 1/2 Miles.



View of Freestone Point from off Deep Point, Indian Head bearing NE. 4 1/2 E. distant 2 1/2 Miles.



View from off Freestone Point looking up Indian Head bearing NE. 4 1/2 E. distant 2 1/2 Miles.




View of Freestone Point, St. Mary's River.



View from off Potomac Creek looking up, Smith's Pt. bearing N.W. distant 2 Miles, and Brent's Pt. N.W. by W. distant 2 1/2 Miles.



View of Freestone Point from off Deep Point, Indian Head bearing NE. 4 1/2 E. distant 2 1/2 Miles.



View from off Freestone Point looking up Indian Head bearing NE. 4 1/2 E. distant 2 1/2 Miles.

