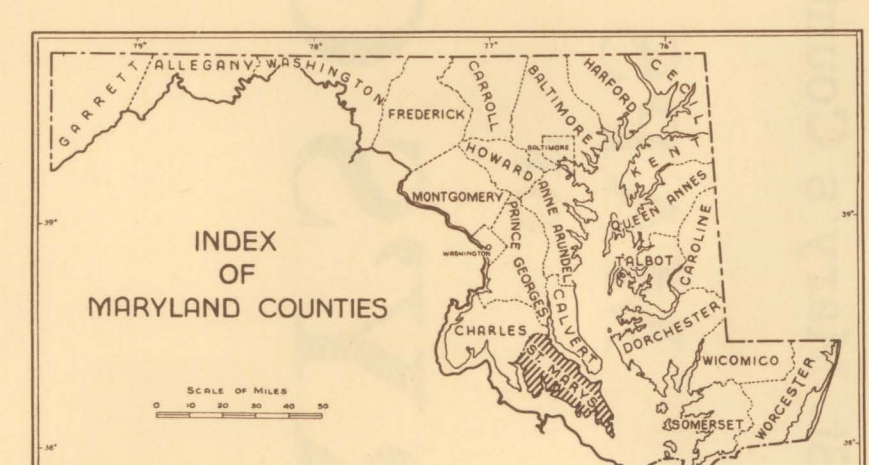
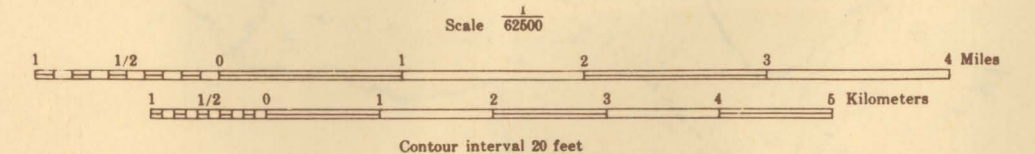


CHRONICLES OF ST. MARY'S
Published by the St. Mary's County Historical Society


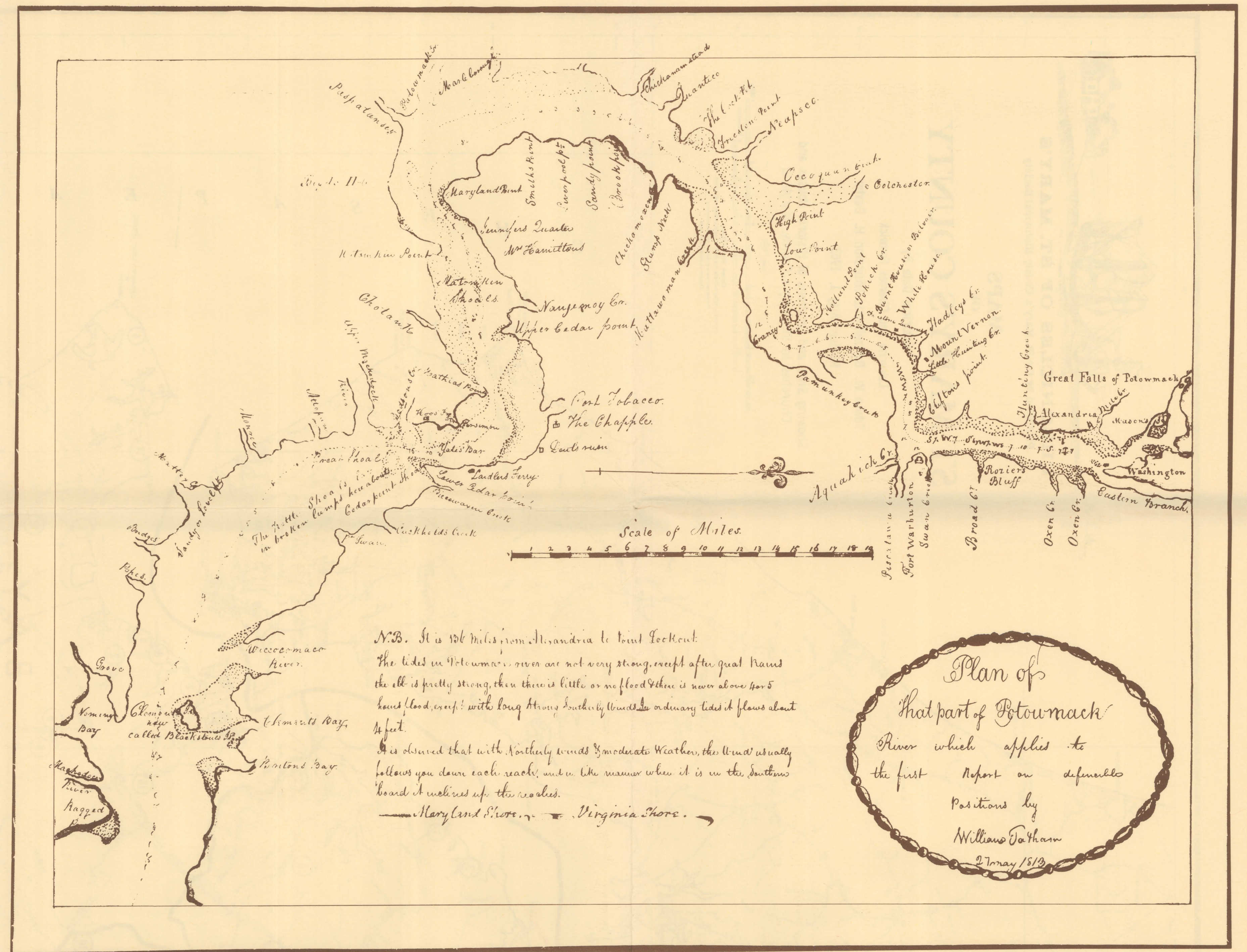
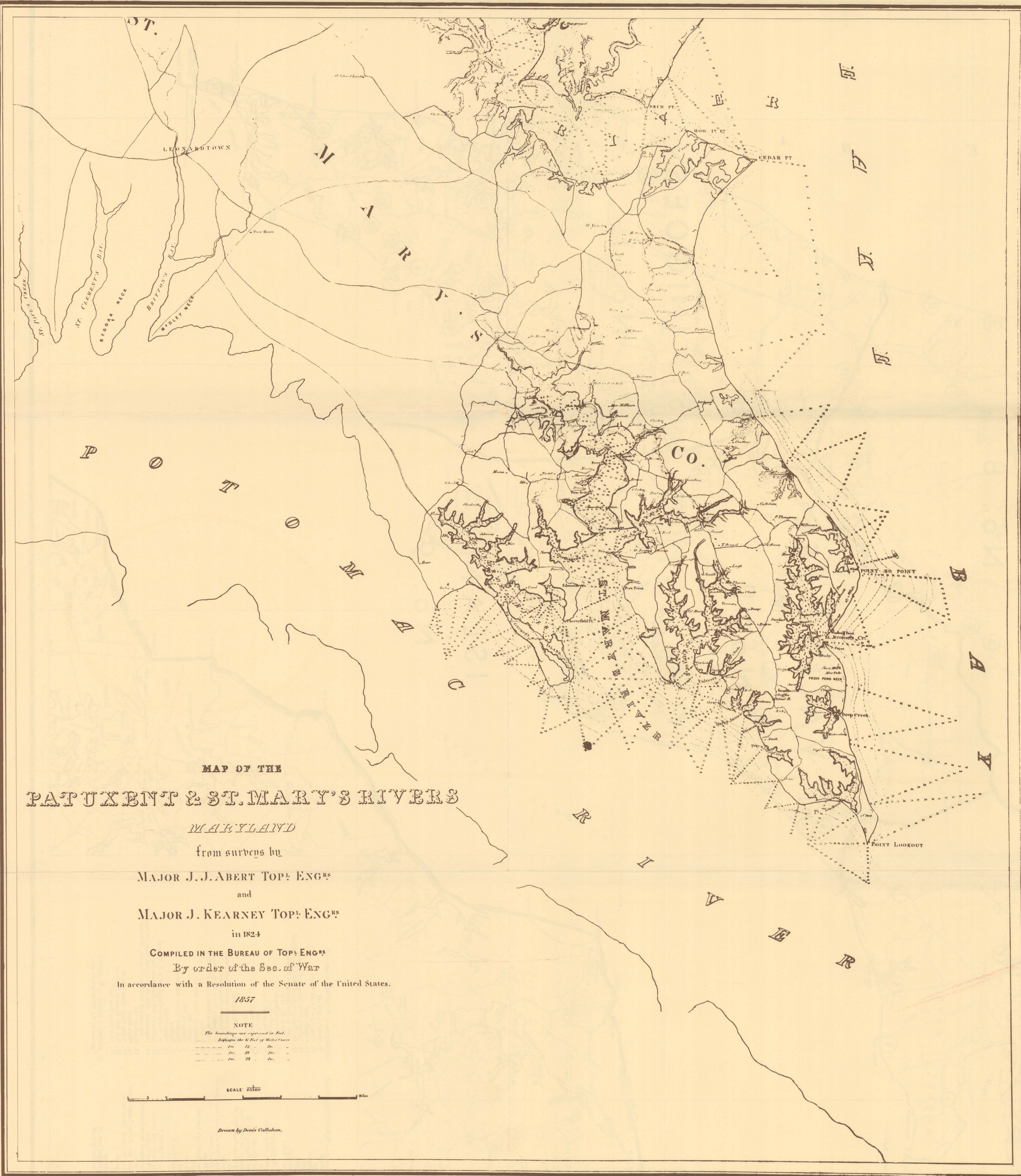
MAPS OF ST. MARY'S COUNTY

Historical Data By
LaVerne and Charles Fenwick
Edwin W. Beitzell and Thurston H. Baxter
Revised May 1, 1963

Showing Sites and Locations of Historic Houses and Churches in St. Mary's County, Maryland



- ST. INIGOES - DISTRICT #1**
 1. St. Inigoes Manor House, site of
 2. St. Inigoes Church
 3. Cross Manor
 4. Tully Monument
 5. Fenwick Farm
 6. Smith Creek House
 7. Calvert's Past
 8. Bart's Field
 9. Woodham
 10. Topham's Overlight (2 houses)
 11. Smithwood
 12. Erik House (Henry Best)
 13. St. Michael's Manor
 14. Point Lookout Fort - Monument - site of Prison and Hammond Hospital
 15. Soper's, site of
 16. Soper's Point, site of Chancellor Bullock Calvert's home
 17. St. Mary's City
 18. Clocker's Fancy
 19. Hawley's Manor
 20. St. Jerome's Manor
 21. Sweeney House
 22. Leigh House (St. Mary's Hill Freehold)
 23. Fox Harbor, site of
 24. Broadbom
- ST. INIGOES - DISTRICT #1 (Continued)**
 25. Briscoe
 26. St. Elizabeth's Manor, site of
 27. Salisbury Plains
 28. Soper Hill Manor, site of
 29. Father Andrew White Memorial Altar
- VALLEY LEE - #2 DISTRICT**
 1. West St. Mary's Manor
 2. Cartwright (site of house)
 3. Rota Bell's Church - Dr. George's Episcopal
 4. Mulberry Field
 5. Hervey Creek (Waters Lodge - Bushels Rest)
 6. Westbury Manor
 7. Nathaniel's Folly (Part of Piney Point)
 8. Cherryfield
 9. Great Mills Farmhouse (temporarily called Westbury Manor House)
 10. St. George's Catholic Church
 11. Jubilee Farm (Black Ace)
- LEONARDTOWN - #3 DISTRICT**
 1. Buono Vista
 2. J.T.M. Bailey House (c. 1800) - (Candler)
 3. Courthouse, site of 5 buildings since 1710
 4. St. Mary's Academy
 5. Fox's Inn House (Rose Hill) now Cady's Land
 6. Old St. Alroy's Cemetery
 7. St. Francis Xavier Church and Cemetery
 8. Newsum Manor House
 9. Harlow's Oak
 10. Hampton
 11. John Medley's House (site of)
 12. Bloombury
- LEONARDTOWN - #3 DISTRICT (Continued)**
 8. Navin's St. Anne
 9. Our Lady's Chapel
 10. St. Andrew's Episcopal Church
 11. Methodist Meeting House Cemetery
 12. Ellensborough
 13. Cromwell
 14. Traverser's Hope
 15. Solihon's Desires
- MECHANICSVILLE - #5 DISTRICT**
 1. All Faiths Church
 2. Charlotte Hall Military Academy
 3. St. Francis Xavier Church and Cemetery
 4. Dent Memorial Chapel
 5. Bishop House
 6. John Medley's House (site of)
 7. Trevel Hill
- MECHANICSVILLE - #5 DISTRICT (Continued)**
 8. Horse Range
 9. Our Lady's Chapel
 10. De la Brooke
 11. Caller Hill
 12. Locust Hill
 13. Traverser's Hope
 14. Solihon's Desires
- MILESTOWN - #7 DISTRICT**
 1. Waterloo (site of)
 2. River View (Cromwell Neck)
 3. Friendly Hill
 4. Father's Point (Langensmith's Point)
 5. St. Clement's Island (Blackstone's Island) site of Fort leading in Maryland, March 25, 1634
 6. All Faiths Church
 7. Blair's Purchase
 8. St. Michael's Point
 9. Hoel's Lot
 10. Soper's Neck
 11. Burlington
- MILESTOWN - #7 DISTRICT (Continued)**
 12. Mather's - Small Manor House
 13. St. Richard's Manor House
 14. St. Joseph's Manor House (site of)
 15. Elphinstone Manor House (site of)
 16. St. Ignace Church and Cemetery
 17. Mather's - Small Manor House
 18. White Man's
 19. St. Joseph's Church (N.A.S. Chapel)
 20. Hill Point (site of)
 21. Soper's Neck House (has been removed and rebuilt at Decobom, Michigan)
 22. White Man's
 23. Lake Neck House (site of)
 24. Park Hill (Garson's Freehold)
 25. Clee Mary (Park Hill)
 26. River Springs
 27. Grand Chapel (site of)
 28. Little Huckleby (site of)
- ST. GEORGE'S ISLAND - #9 DISTRICT**
 1. Captured by the British in both wars.



CHRONICLES OF ST. MARY'S
Published by the St. Mary's County Historical Society

**MAPS
OF
ST MARY'S COUNTY**

