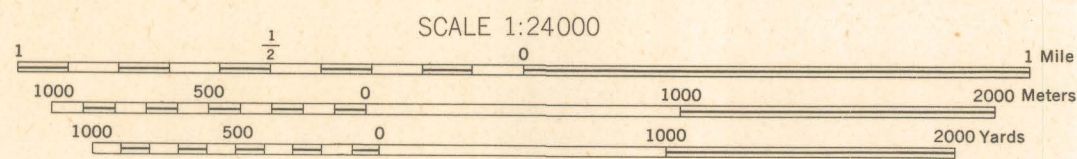




A.M.S. V834  
First Edition (AMS 1), 1943; (AMS 2), 1946.

Prepared under the direction of the Chief of Engineers by the Army Map Service (AM), U. S. Army, Washington, D. C. Copied in 1946 from Virginia, 1:31,680, A.M.S. Sheet 5660 III NE, 1943. Original map compiled by USCGS: planimetry from aerial photography by photo-planimetric methods; topography by planimetric methods. Horizontal and vertical control by USCGS. Map field checked, 1943. Scale changed and marginal data revised, 1946. This map complies with the national standard map accuracy requirements.



SCALE 1:24000  
CONTOUR INTERVAL 20 FEET  
DATUM IS MEAN SEA LEVEL  
POLYCONIC PROJECTION  
1927 NORTH AMERICAN DATUM

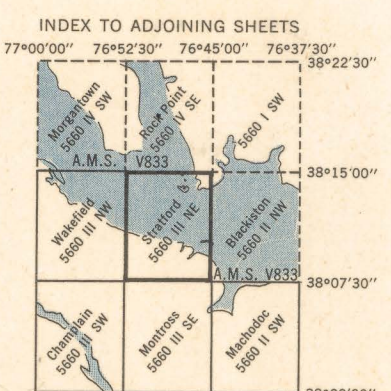
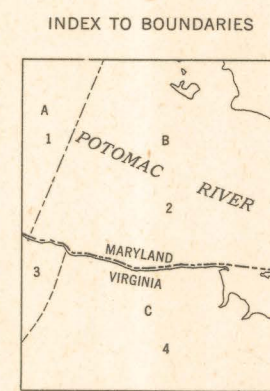
REPRINTED FROM MILITARY EDITION FOR CIVIL USE 1952  
FOR SALE BY U. S. GEOLOGICAL SURVEY, WASHINGTON 25, D. C.

**LEGEND**  
ROAD DATA 1943

Hard surface, heavy duty road, more than two lanes wide.	Loose surface, graded, dry-weather road.
Hard surface, heavy duty road, two lanes wide; Federal route marker.	Track; dirt road.
Secondary, hard surface, all-weather road, two lanes wide; State route marker.	Railroad in street. Carline in street.
Narrow gauge.	UNDER CONSTRUCTION
Standard gauge.	Single track
Single track carline.	Double track
BOUNDARIES	ABANDONED
International.	Single track
State (with monument).	Double track
County (with monument).	Single track
County subdivision.	Double track
Reservation.	Single track
Military reservation.	Double track
School, Church.	Single track
Cemetery.	Double track
Churchyard.	Single track
	Double track

Mine  
 Intermittent lake  
 Intermittent stream  
 Triangulation station  
 Bench mark  
 Dam  
 Rapids; Falls  
 Large rapids and falls  
 Swamp, marsh  
 Rocks awash at low tide  
 Wharf, pier  
 Man-made shoreline

APPROXIMATE MEAN DECLINATION, 1949



Maryland  
A. Charles County  
1. Harris Lot No 5 District  
2. St. Marys County  
3. Westmoreland County  
4. Washington District

Sheet 5660 III NE falls within N 16-4, AMS V801, 1:250,000